

2nd Tour of Castello di Amorosa and Sharpsteen Museum



August 13th in Calistoga

Hosted by: Tom & Michelle Breckon and Bob & Chris Beasley

Please join us for a fun ride to Calistoga. The highlight of the day will be a wine tasting and a tour of Castello di Amorosa, a 13th century Tuscan Castle and Winery in Napa Valley. The Castle has hand-painted murals in its Great Hall, a moat, dungeon, torture chamber, a consecrated chapel, a drawbridge, farm animals, and wine barrel rooms with ancient brick Roman cross-vaulted ceilings. The wine tasting, likely in the Great Hall, will be of 5 wines produced and sold at the Castle with commentary on their likely food pairings.

Before touring the Castle, we will visit the Sharpsteen Museum at 1311 Washington St. and have lunch at All Seasons Bistro located at 1400 Lincoln Ave (walking distance). The Sharpsteen Museum shows the early history of Calistoga and its Baths along with an exhibit of the work of the Museums' founder who was one of Disney's original artists and animators. There will also be a Special Exhibit of "Dolls and Their Stories".

The tentative schedule is to leave Lincoln Hills OC Parking Lot at 8am, tour the Sharpsteen Museum from 10am to 11am, lunch around noon, and then about 2pm our tour and wine tasting at the Castle for 2 hours approx.

Cost for the Tour and Wine Tasting is \$39 per person.

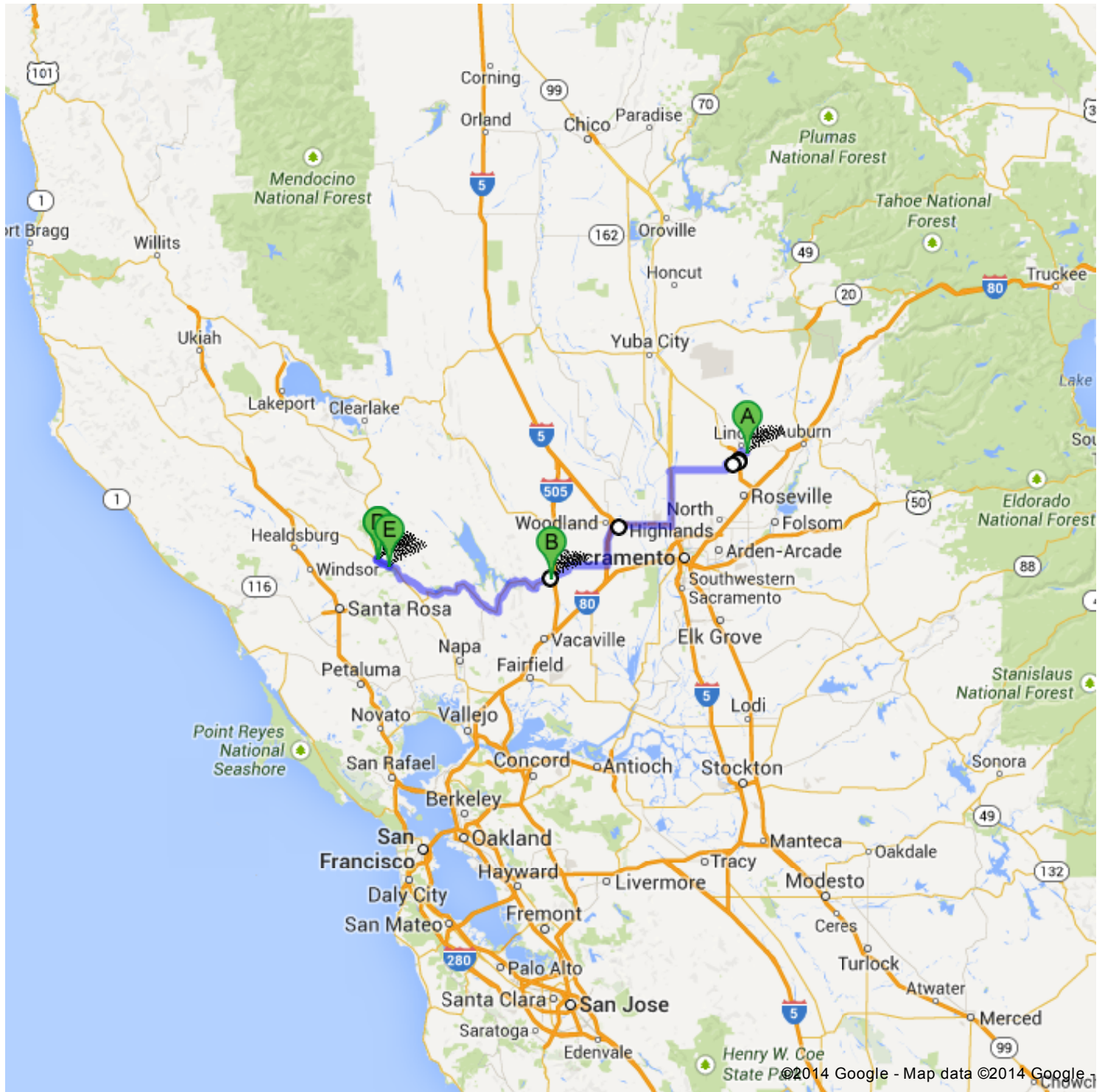
The lunch will be \$20 per person including tax and tip. An email has gone out with your lunch choices. Send your lunch choices in advance to Tom Breckon.

The Museum requests a \$3 donation per person for viewing.

Please reserve your place by emailing Tom Breckon and Vic Kremesec (but send your check payable to Vic Kremesec for \$59/person). See our LHSCG Roster for contact and mailing address information.



Directions to Castello di Amorosa
4045 St Helena Hwy, Calistoga, CA 94515
112 mi – about 2 hours 25 mins




**Orchard Creek Lodge**









965 Orchard Creek Ln, Lincoln, CA 95648

- | | | |
|--|--|-----------------------------|
| | 1. Head north on Orchard Creek Ln toward Del Webb Blvd | go 0.1 mi
total 0.1 mi |
| | 2. Turn left onto Del Webb Blvd
About 2 mins | go 0.8 mi
total 0.9 mi |
| | 3. Turn right onto E Joiner Pkwy | go 0.3 mi
total 1.2 mi |
| | 4. Turn left onto Sterling Pkwy
About 1 min | go 0.3 mi
total 1.5 mi |
| | 5. Turn left onto Lincoln Blvd/Old Hwy 65
Continue to follow Old Hwy 65
About 45 secs | go 0.5 mi
total 2.0 mi |
| | 6. Continue onto Industrial Ave
About 2 mins | go 1.7 mi
total 3.7 mi |
| | 7. Turn right onto Athens Ave
About 3 mins | go 2.3 mi
total 6.0 mi |
| | 8. Turn left onto Fiddymment Rd
About 1 min | go 1.0 mi
total 7.0 mi |
| | 9. Take the 1st right onto Sunset Blvd W
About 7 mins | go 6.5 mi
total 13.5 mi |
| | 10. Continue onto Howsley Rd
About 5 mins | go 4.1 mi
total 17.6 mi |
| | 11. Turn left to merge onto CA-99 S
About 9 mins | go 10.1 mi
total 27.8 mi |
| | 12. Take the exit onto I-5 N toward Woodland/Redding
About 9 mins | go 10.1 mi
total 37.8 mi |
| | 13. Take the Rd 102 exit | go 0.3 mi
total 38.1 mi |
| | 14. Turn left onto Co Rd 102 | go 151 ft
total 38.2 mi |
| | 15. Slight left to stay on Co Rd 102
About 1 min | go 0.9 mi
total 39.0 mi |
| | 16. Turn right onto Rd 24/E Gibson Rd
About 2 mins | go 1.3 mi
total 40.3 mi |
| | 17. Take the State Route 113 S ramp to Davis | go 0.2 mi
total 40.5 mi |
| | 18. Merge onto CA-113 S
About 6 mins | go 6.9 mi
total 47.4 mi |
| | 19. Take the Covell Blvd exit | go 0.3 mi
total 47.6 mi |
| | 20. Turn right onto W Covell Blvd
About 3 mins | go 1.9 mi
total 49.5 mi |
| | 21. Continue onto Co Hwy E6
About 7 mins | go 6.0 mi
total 55.5 mi |

22. Continue straight onto **Russell Blvd** go 3.0 mi
About 3 mins total 58.5 mi
-  23. Continue onto **CA-128 W/E Grant Ave** go 1.0 mi
About 2 mins total 59.5 mi
-  24. Turn left onto **Railroad Ave** go 0.2 mi
About 56 secs total 59.8 mi
-  25. Turn left onto **E Main St** go 167 ft
Destination will be on the left total 59.8 mi


Total: **59.8 mi** – about **1 hour 10 mins**

 **Steady Eddys Coffee House** total 0.0 mi
5 E Main St # A, Winters, CA 95694

26. Head **southwest** on **E Main St** toward **Railroad Ave** go 167 ft
total 167 ft
-  27. Take the 1st right onto **Railroad Ave** go 0.2 mi
About 1 min total 0.3 mi
-  28. Turn left onto **CA-128 W** go 19.9 mi
About 29 mins total 20.2 mi
-  29. Turn right to stay on **CA-128 W** go 16.0 mi
About 21 mins total 36.2 mi
-  30. Turn right onto **CA-128 E/Silverado Trail S** go 5.6 mi
Continue to follow Silverado Trail S total 41.7 mi
About 7 mins
-  31. Turn left onto **Lodi Ln** go 0.5 mi
About 1 min total 42.3 mi
-  32. Turn right onto **CA-128/CA-29** go 6.2 mi
About 8 mins total 48.5 mi
-  33. Turn right onto **Lincoln Ave** go 0.2 mi
About 52 secs total 48.8 mi
-  34. Take the 3rd left onto **Washington St** go 466 ft
Destination will be on the left total 48.9 mi



Total: **48.9 mi** – about **1 hour 9 mins**

 **Sharpsteen Museum** total 0.0 mi
1311 Washington St, Calistoga, CA 94515

35. Head **east** on **Washington St** toward **1st St** go 466 ft
total 466 ft
-  36. Take the 2nd left onto **Lincoln Ave** go 43 ft
Destination will be on the right total 0.1 mi

Total: **0.1 mi**

 **All Seasons** total 0.0 mi
1400 Lincoln Ave, Calistoga, CA 94515

37. Head **south** on **Lincoln Ave** toward **Washington St** go 0.3 mi
About 58 secs total 0.3 mi
-  38. Turn left onto **CA-128 E/CA-29 S/Foothill Blvd** go 2.7 mi
Continue to follow CA-128 E/CA-29 S total 2.9 mi
About 3 mins
-  39. Turn right go 0.3 mi
About 55 secs total 3.2 mi



40. Turn right

Destination will be on the left

go 0.1 mi

total 3.3 mi

Total: **3.3 mi** – about **6 mins**



Castello di Amorosa

4045 St Helena Hwy, Calistoga, CA 94515

These directions are for planning purposes only. You may find that construction projects, traffic, weather, or other events may cause conditions to differ from the map results, and you should plan your route accordingly. You must obey all signs or notices regarding your route.

Map data ©2014 Google

Directions weren't right? Please find your route on maps.google.com and click "Report a problem" at the bottom left.